
























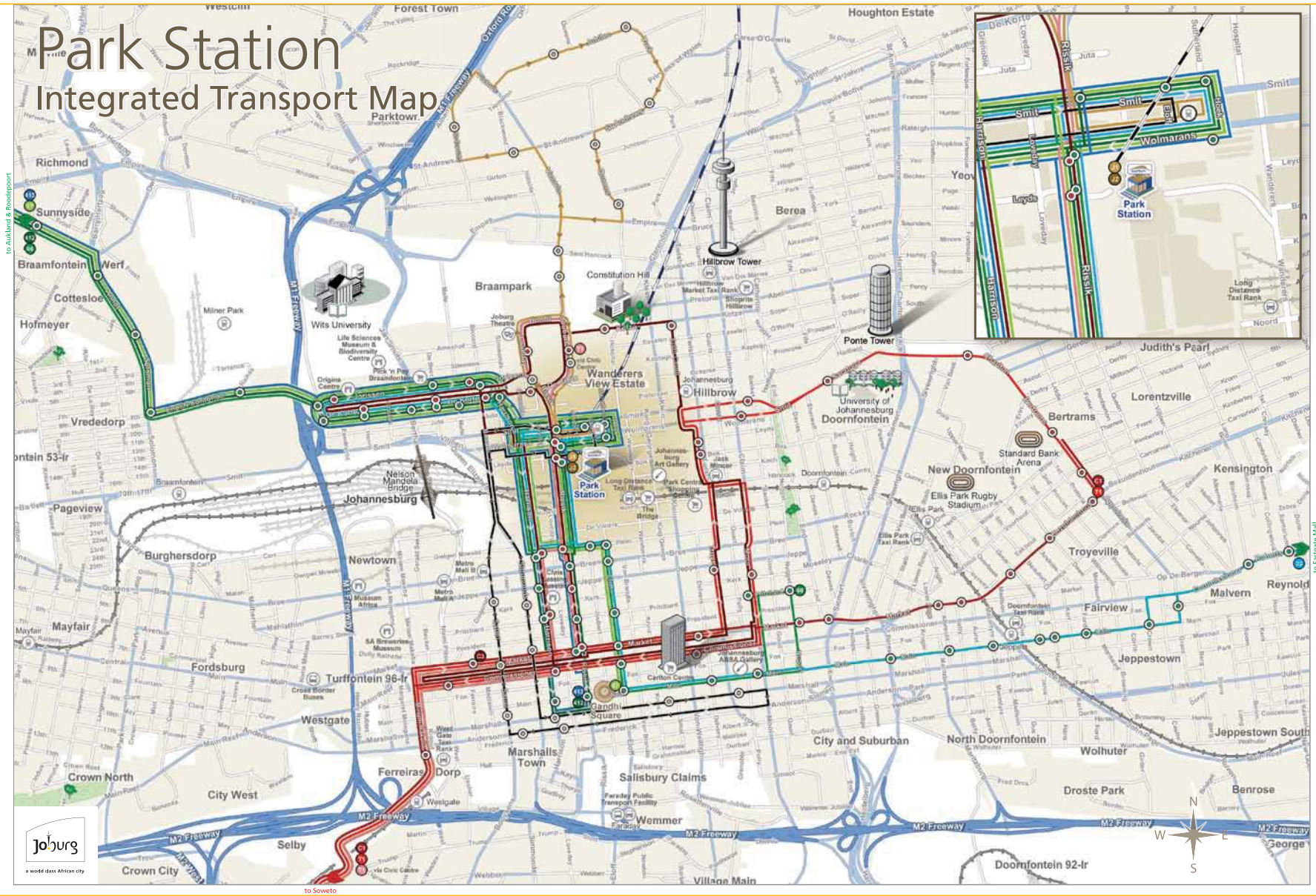




## Map Legend

-  Highway
-  Main Road
-  Street
-  Highway
-  Gautrain Road Stop
-  Gautrain Bus - J1 Park Town
-  Gautrain Bus - J2 JHB CBD
-  Rea Vaya Bus Stop
-  Rea Vaya Bus Route - C1 (Jhb Dobsonville)
-  Rea Vaya Bus Route - C3 (Inner City Distribution)
-  Rea Vaya Bus Route - T1 (Jhb - Thokoza Park)
-  Rea Vaya Bus Route - T1 (Via Civic Centre)
-  Johannesburg Metrobus Stop
-  Route 32: East Gate - Braamfontein
-  Route 66: Sanlam - Sophiatown
-  Route 67: Melville - Gandhi Square
-  Route 412: Witpoortjie - Gandhi Square
-  Route 413: Roodekrans - Gandhi Square
-  Metrorail Stop
-  Metrorail Line
-  Bus Rank
-  Art Gallery
-  Shopping Centre
-  Taxi Rank
-  Museum / Monument



## Park Station Connecting Transport

Joburg Park Station is a major public transport interchange where passengers from all over Africa, South Africa and Joburg transfer from trains to buses, buses to minibus taxis and more. Park Station, situated in Braamfontein, bordered by Rissik, Wolmarans, Wanderers and Noord Streets is the largest station in Africa.

**Details of how you can connect from Park Station as follows:**

**REA VAYA BRT:**  
Rea Vaya BRT offers fast, safe, reliable and affordable public transport with buses running along dedicated trunk routes to ensure speed of service while the enclosed stations are designed to be welcoming and efficient.

**From where:** Rea Vaya Park Station on Rissik Street  
**Major destinations:** Soweto, Eldorado Park inner city and Ellis Park  
**For more details of routes and schedules:**  
[www.reavaya.org.za](http://www.reavaya.org.za)

**GAUTRAIN:**  
Gautrain is a rapid rail system with some sections of the track running underground and offering a high quality service including the general passenger and airport service to OR Tambo International Airport.

**From where:** Gautrain Park Station which is an underground station  
**Major destinations:** Rosebank, Sandton, Marlboro, Midrand, Centurion, Pretoria, Hatfield, Rhodesfield and OR Tambo International Airport  
**For more details of routes and schedules:**  
[www.gautrain.co.za](http://www.gautrain.co.za)

**METROBUS:**  
Metrobus' core business is to provide daily scheduled public transport service to commuters in the Greater Johannesburg Municipality areas. The service covers a total of approximately 330 routes, 128 of which are dedicated school routes.

**From where:** Gandhi Square on Eloff Street, Prichard / Nugget Street, Eastgate and Westgate  
**Major destinations serviced at Park Station:** Sophiatown, Witpoortjie, Roodekrans, Melville and Braamfontein  
**For more details of routes and schedules:**  
[www.mbus.co.za](http://www.mbus.co.za) and Call centre 0860 562874